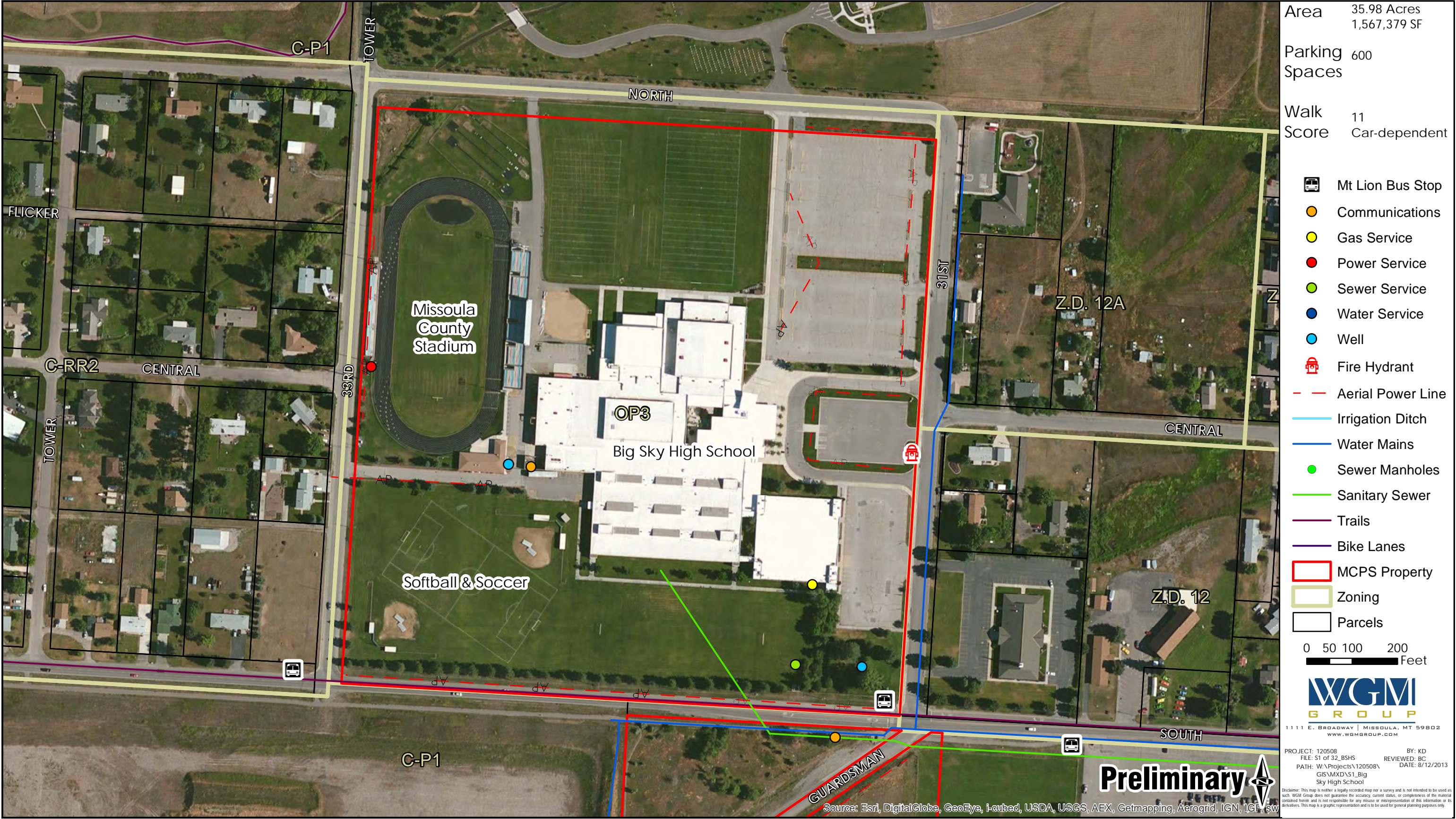
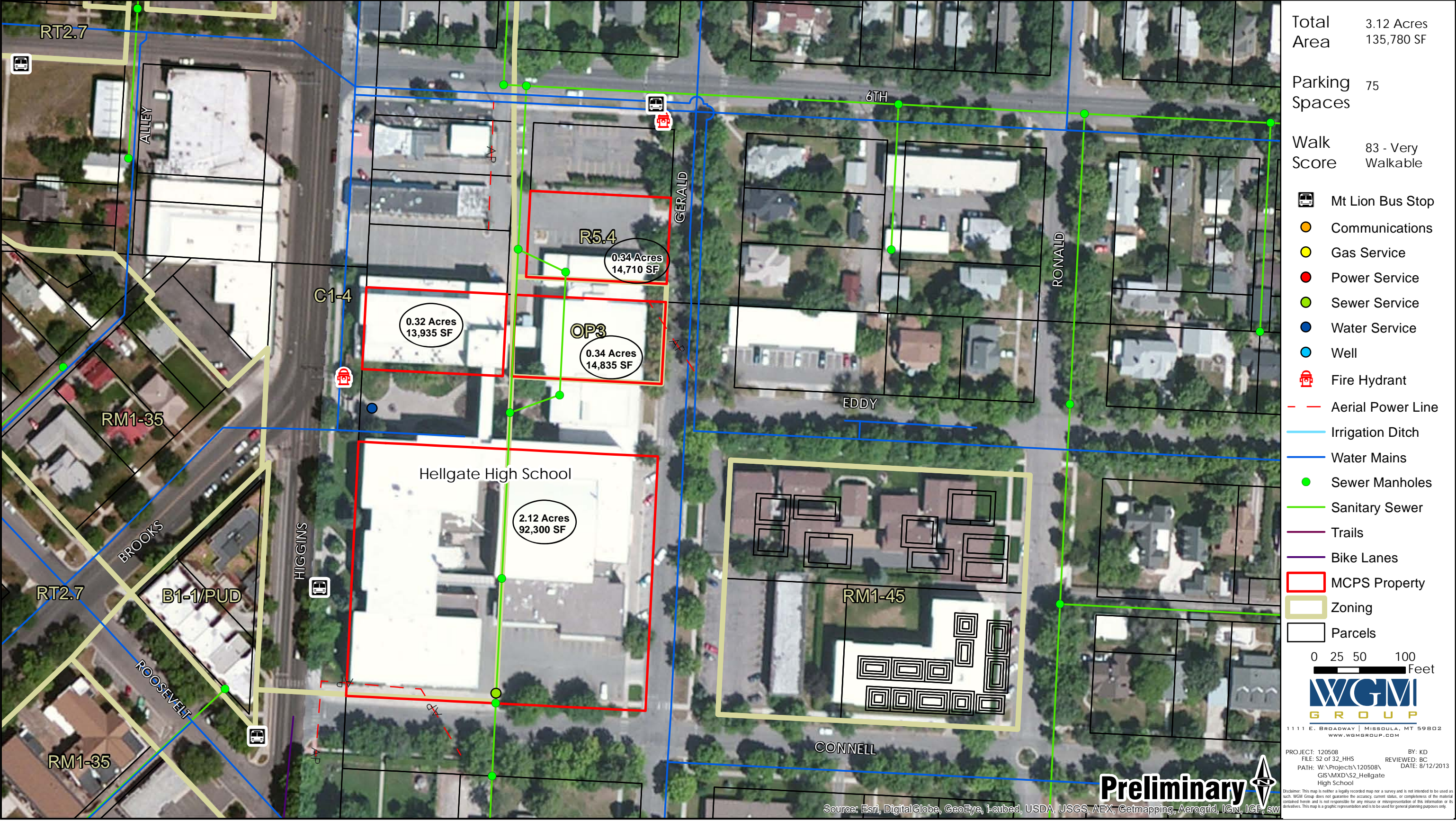


SITE CONDITION ASSESSMENT
BIG SKY HIGH SCHOOL



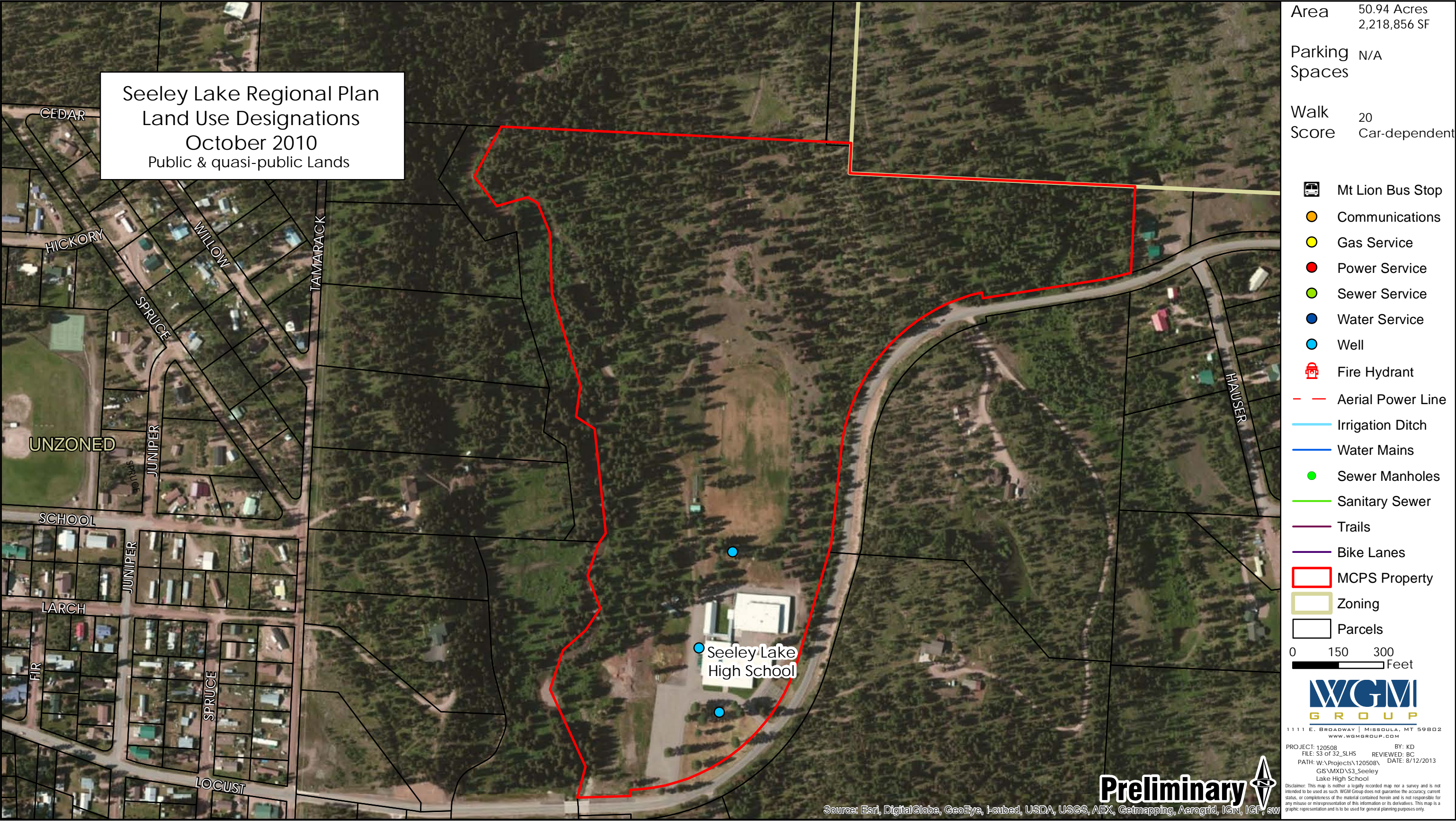
SITE CONDITION ASSESSMENT

HELLGATE HIGH SCHOOL



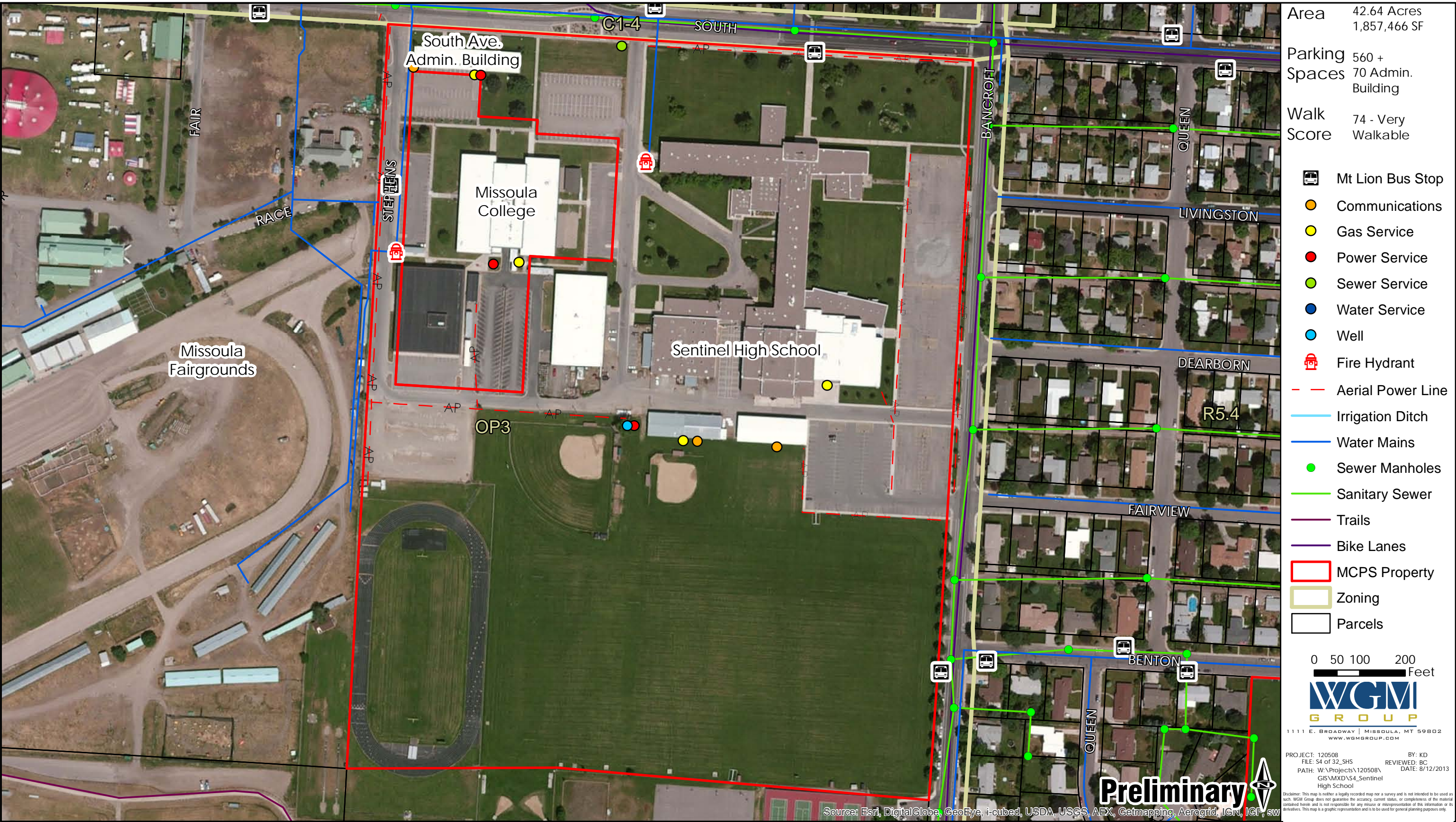
SITE CONDITION ASSESSMENT

Seeley Lake High School



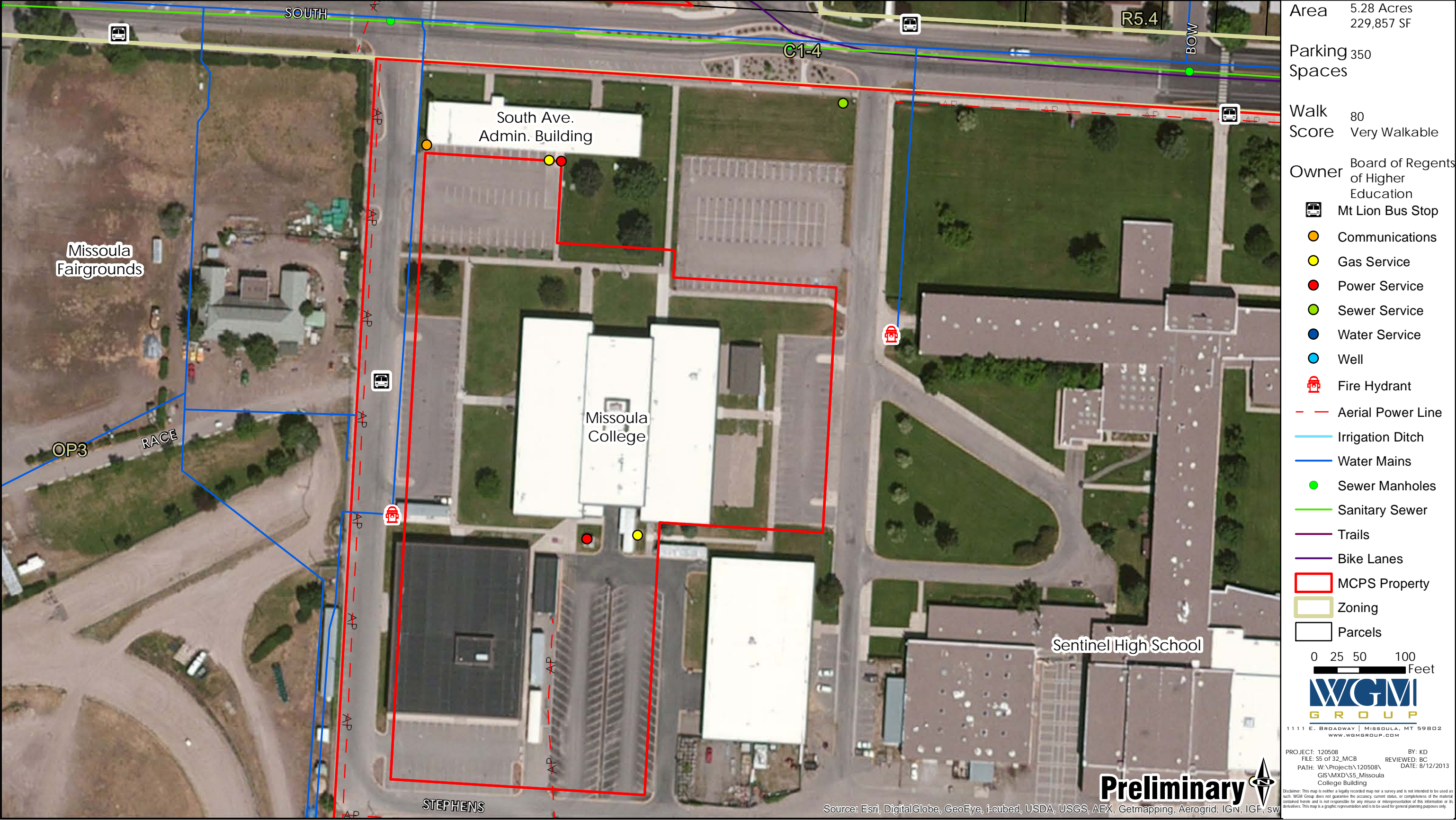
SITE CONDITION ASSESSMENT

SENTINEL HIGH SCHOOL & SOUTH AVENUE ADMINISTRATION BUILDING

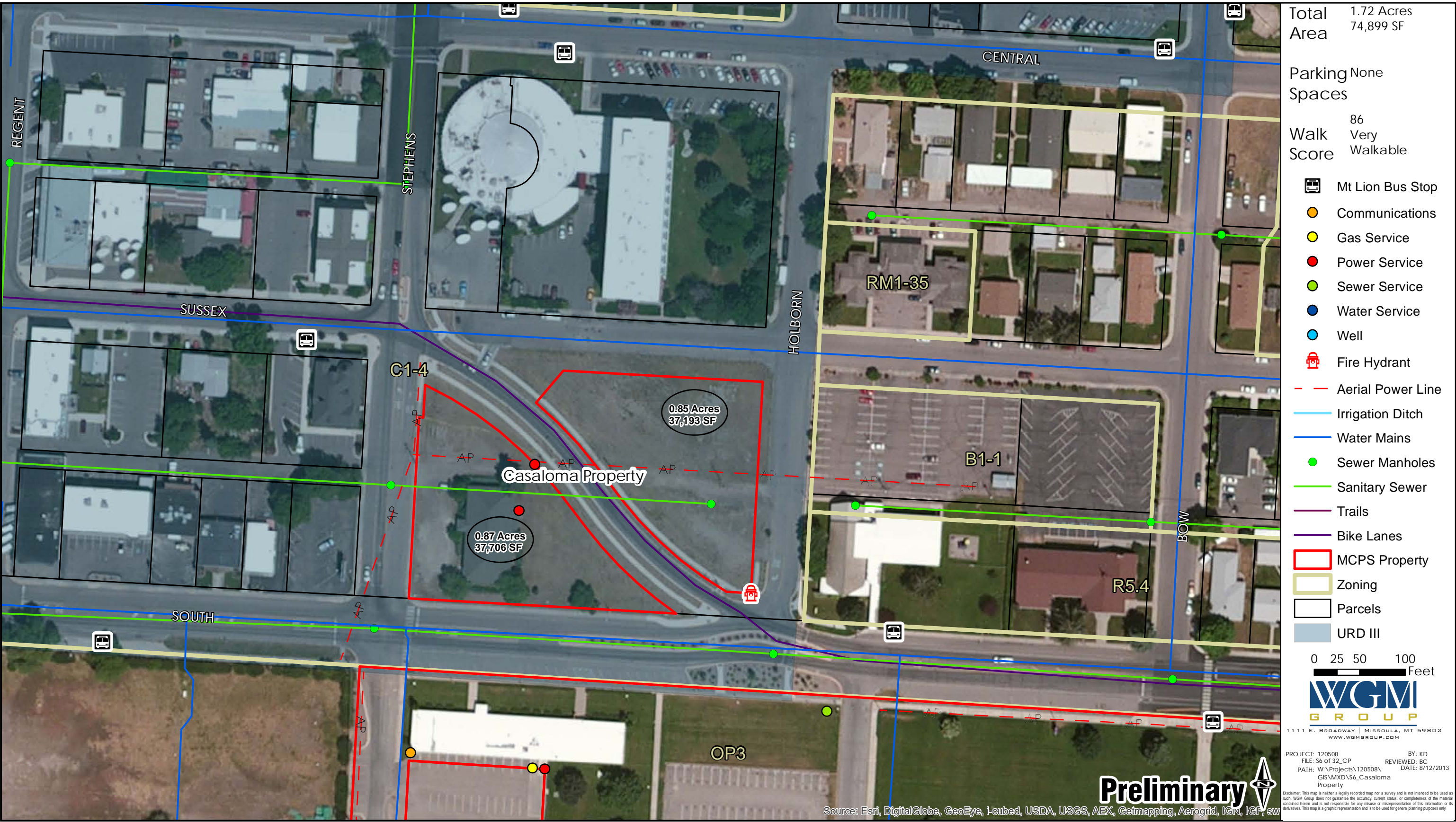


SITE CONDITION ASSESSMENT

MISSOULA COLLEGE



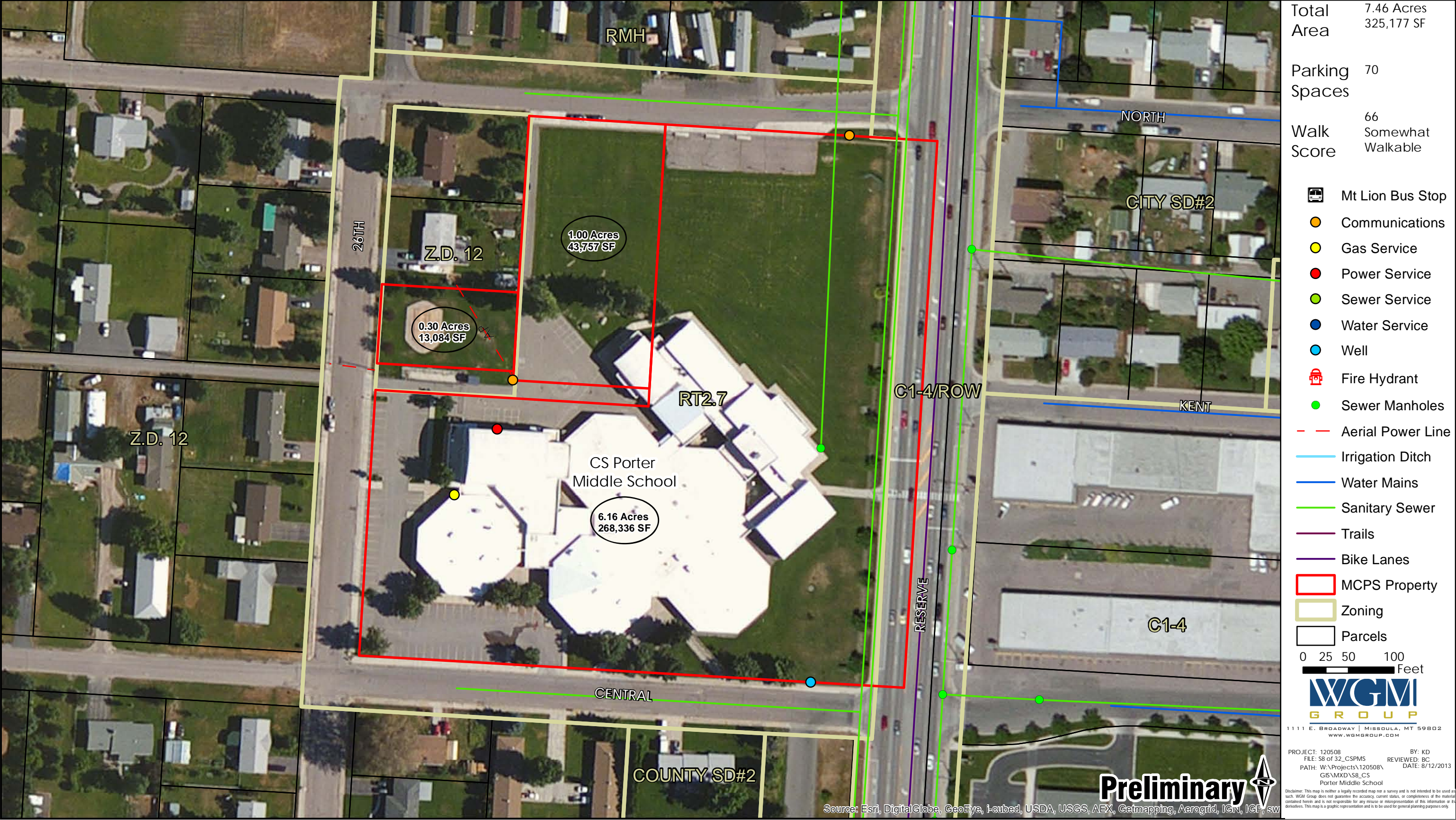
SITE CONDITION ASSESSMENT
CASALOMA PROPERTY



SITE CONDITION ASSESSMENT
WILLARD ALTERNATIVE HIGH SCHOOL



SITE CONDITION ASSESSMENT
CS PORTER MIDDLE SCHOOL



Total Area 7.46 Acres
325,177 SF

Parking Spaces 70

Walk Score 66
Somewhat Walkable

Mt Lion Bus Stop

Communications

Gas Service

Power Service

Sewer Service

Water Service

Well

Fire Hydrant

Sewer Manholes

Aerial Power Line

Irrigation Ditch

Water Mains

Sanitary Sewer

Trails

Bike Lanes

MCPs Property

Zoning

Parcels

0 25 50 100 Feet

WGM GROUP

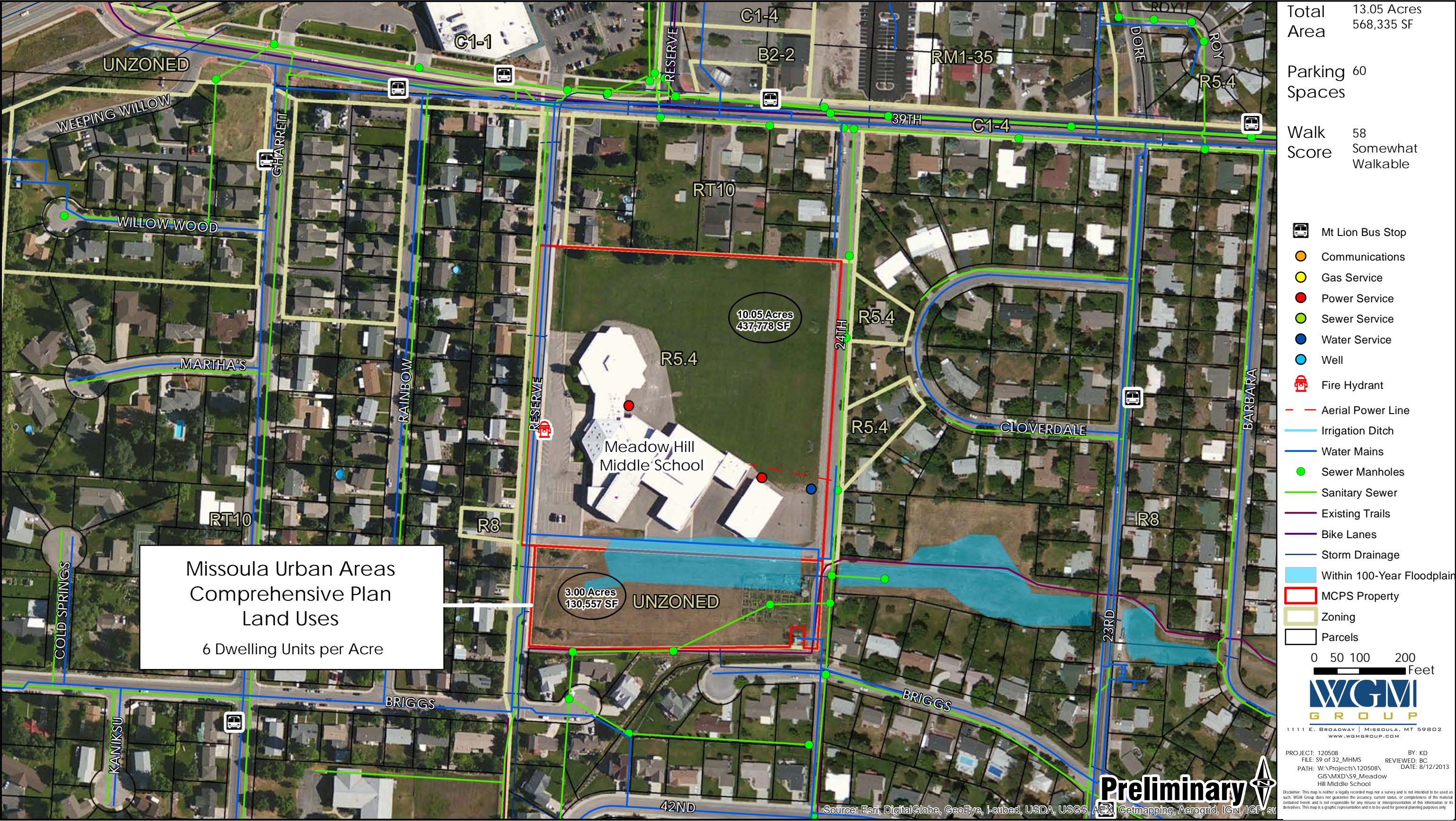
1111 E. BROADWAY | MISSOULA, MT 59802
WWW.WGMGROUP.COM

PROJECT: 120508
FILE: S8 of 32_CSPMS
PATH: W:\Projects\120508\GIS\MXD\S8_CS Porter Middle School

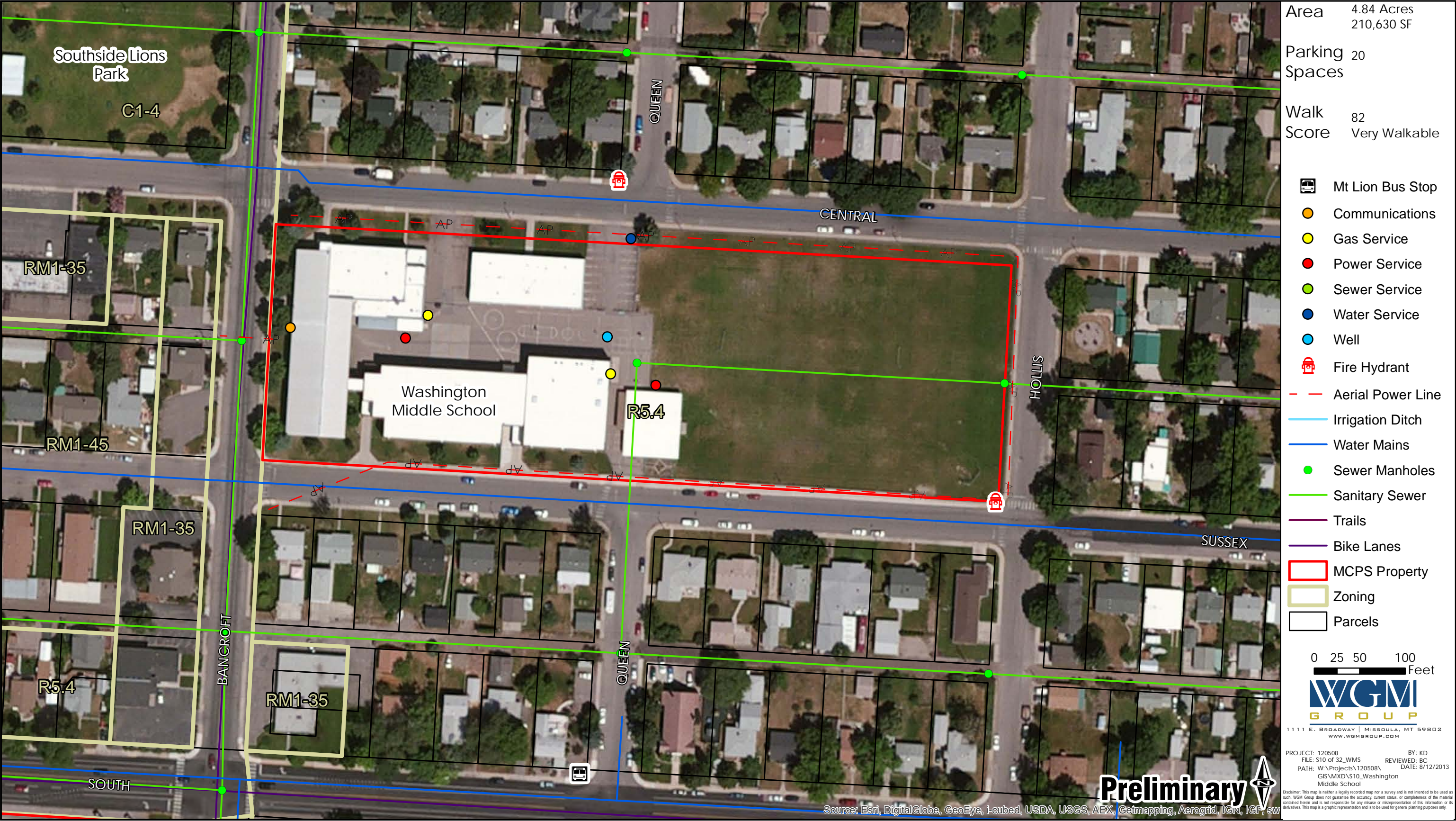
BY: KD
REVIEWED: BC
DATE: 8/12/2013

Preliminary

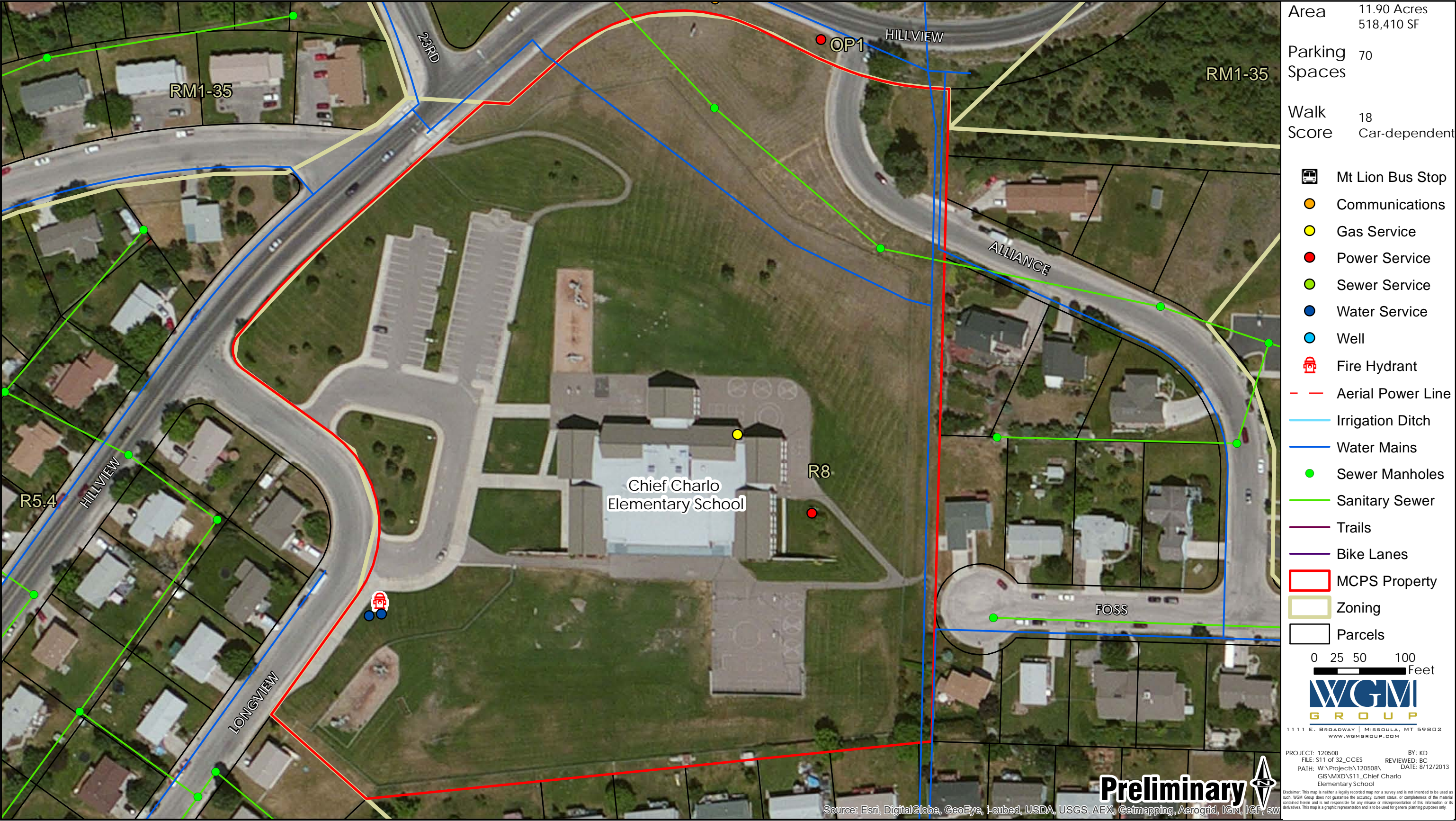
SITE CONDITION ASSESSMENT
MEADOW HILL MIDDLE SCHOOL



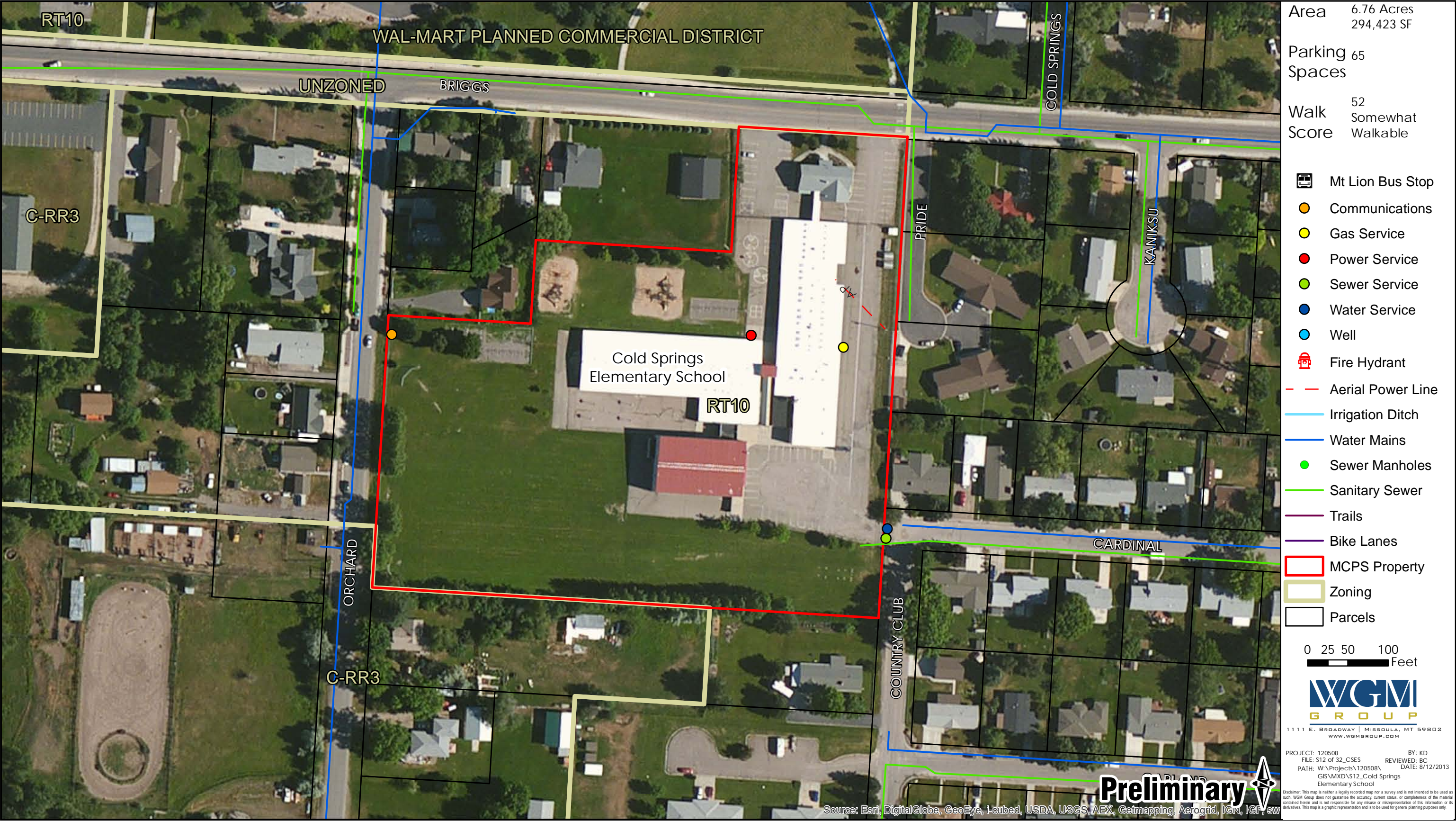
SITE CONDITION ASSESSMENT
WASHINGTON MIDDLE SCHOOL



SITE CONDITION ASSESSMENT
CHIEF CHARLO ELEMENTARY SCHOOL

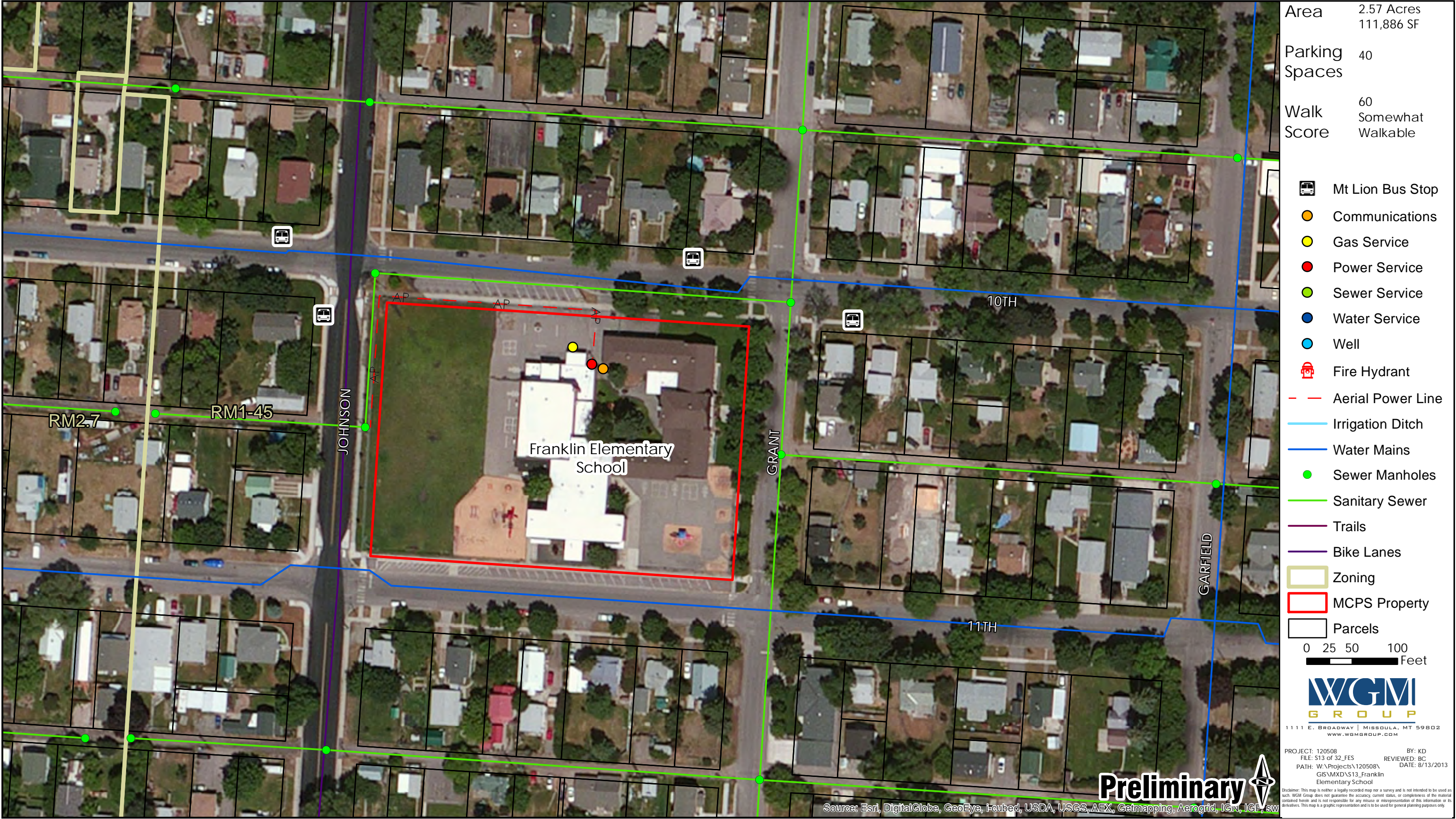


SITE CONDITION ASSESSMENT
COLD SPRINGS ELEMENTARY SCHOOL



SITE CONDITION ASSESSMENT

FRANKLIN ELEMENTARY SCHOOL



SITE CONDITION ASSESSMENT
HAWTHORNE ELEMENTARY SCHOOL



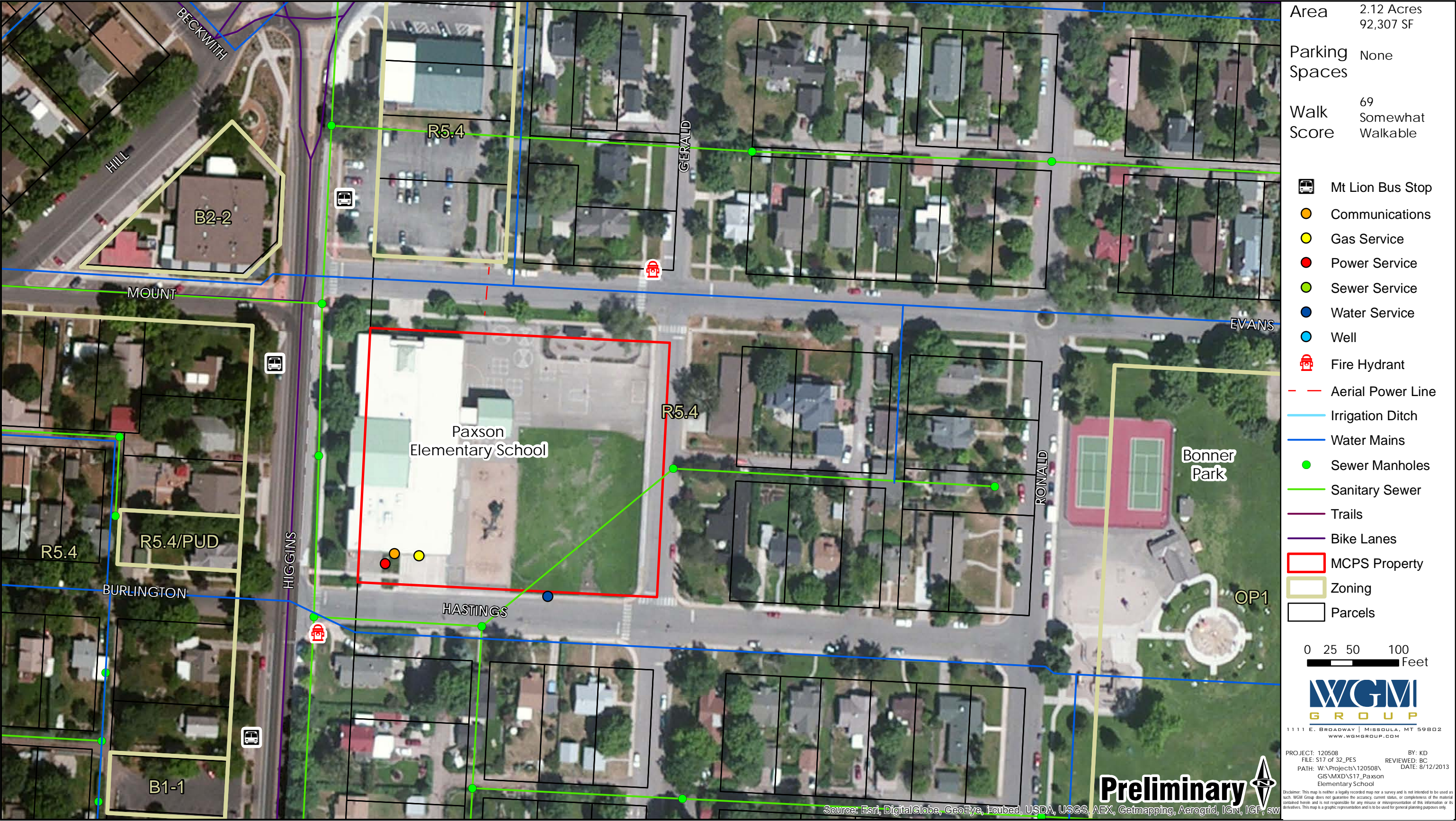
SITE CONDITION ASSESSMENT
LEWIS & CLARK ELEMENTARY SCHOOL



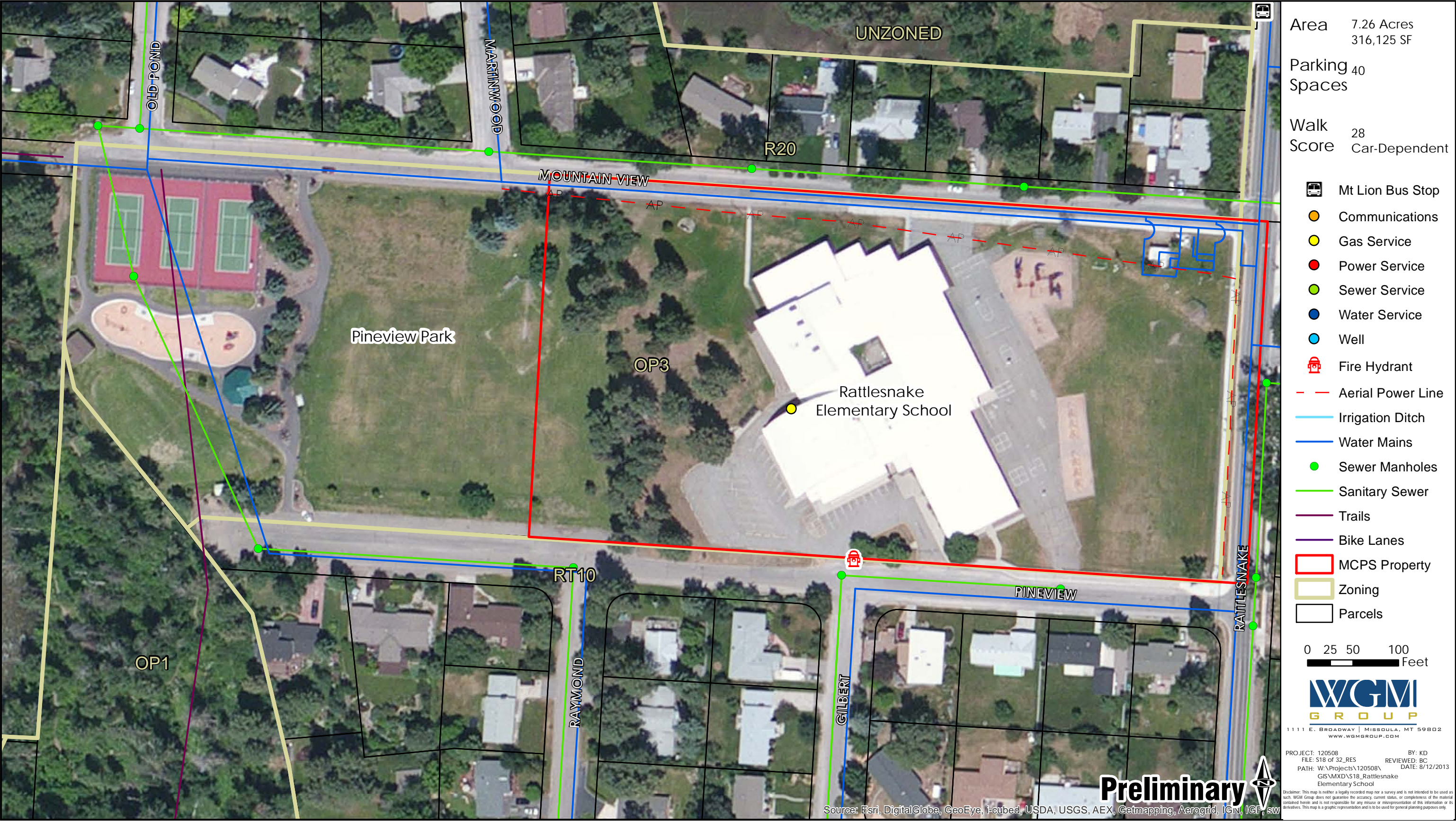
SITE CONDITION ASSESSMENT
LOWELL ELEMENTARY SCHOOL



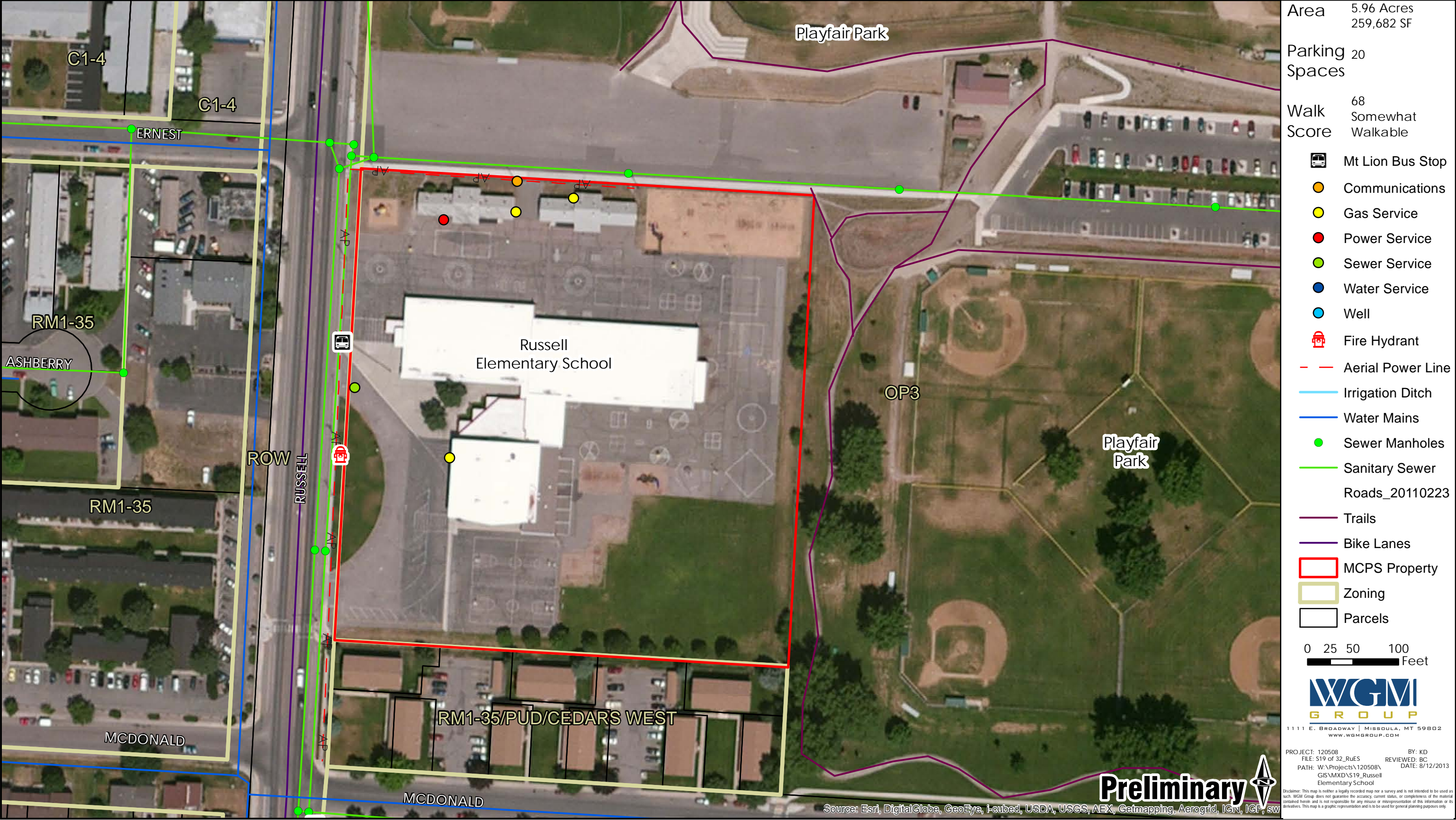
SITE CONDITION ASSESSMENT
PAXSON ELEMENTARY SCHOOL



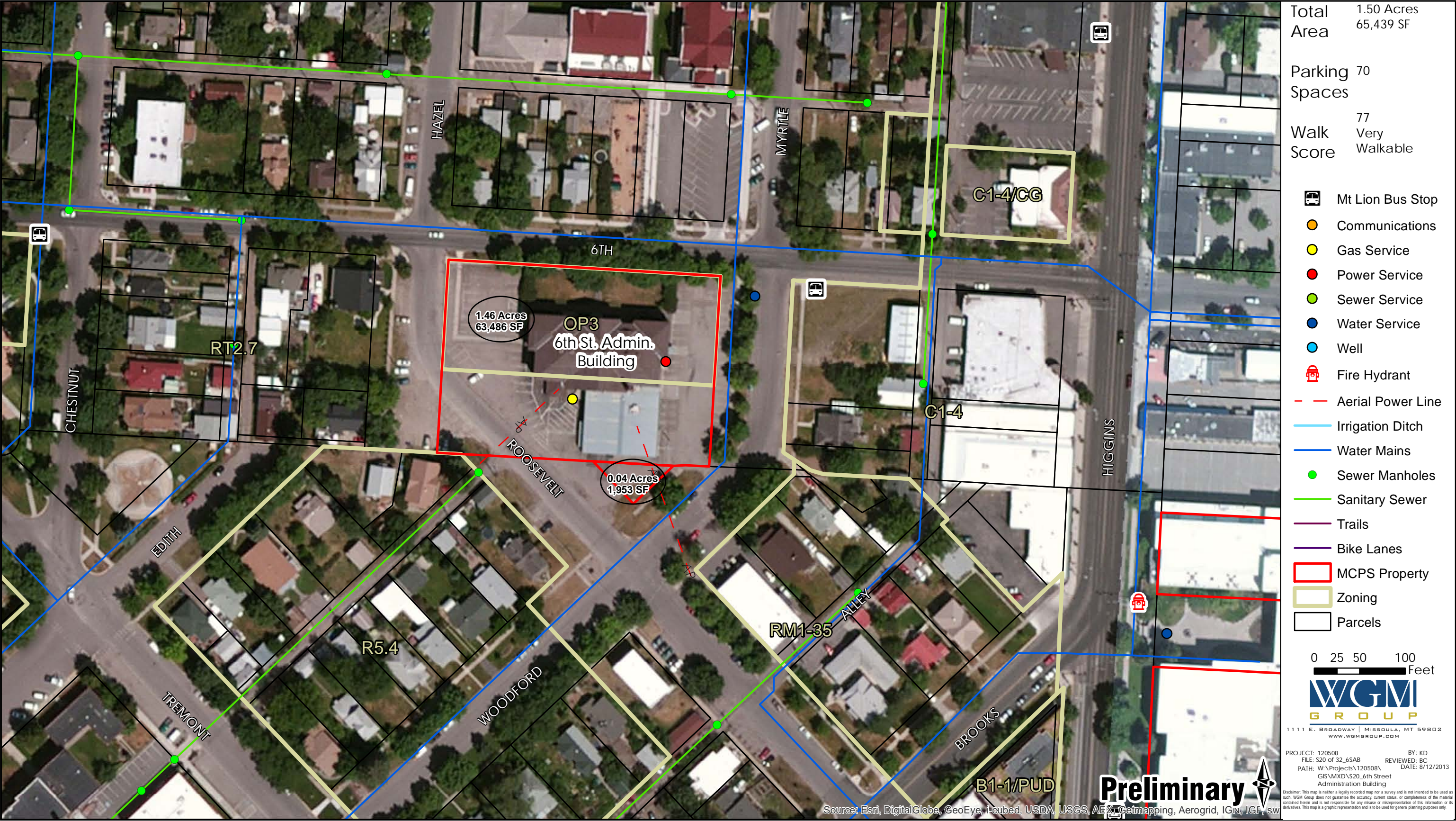
SITE CONDITION ASSESSMENT
RATTLESNAKE ELEMENTARY SCHOOL



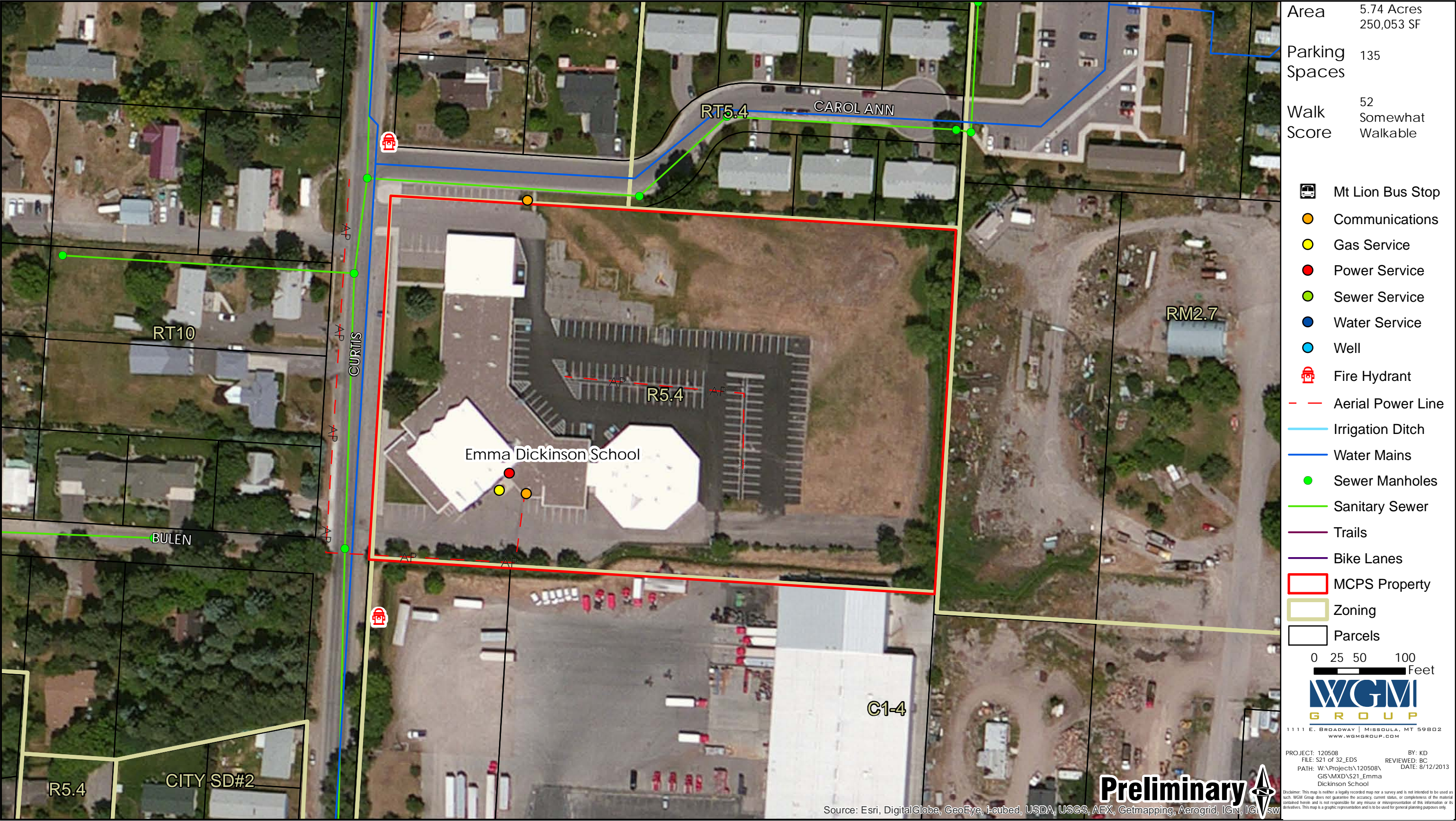
SITE CONDITION ASSESSMENT
RUSSELL ELEMENTARY SCHOOL



SITE CONDITION ASSESSMENT
6TH STREET ADMINISTRATION BUILDING



SITE CONDITION ASSESSMENT
EMMA DICKINSON SCHOOL



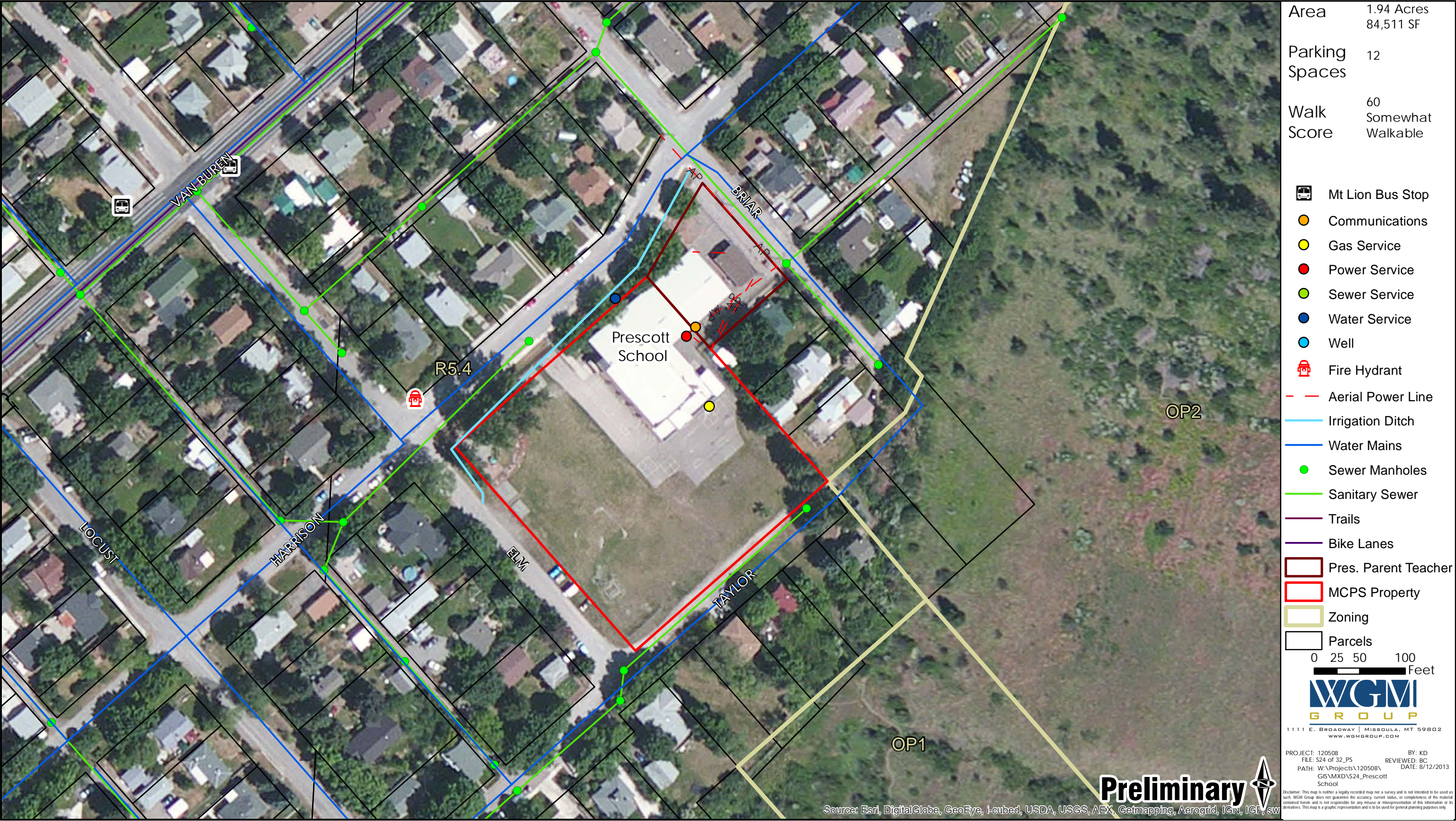
SITE CONDITION ASSESSMENT
JEFFERSON SCHOOL



SITE CONDITION ASSESSMENT
MOUNT JUMBO ELEMENTARY SCHOOL



SITE CONDITION ASSESSMENT
PRESCOTT SCHOOL



Preliminary



Source: Esri, DigitalGlobe, GeoEye, i-cubed, USDA, USGS, AEX, Getmapping, Aerogrid, IGN, ICF, sw

SITE CONDITION ASSESSMENT

WHITTIER SCHOOL



SITE CONDITION ASSESSMENT

HELLGATE HIGH SCHOOL SOCCER FIELDS



SITE CONDITION ASSESSMENT
RIVERBOWL HELLGATE HIGH

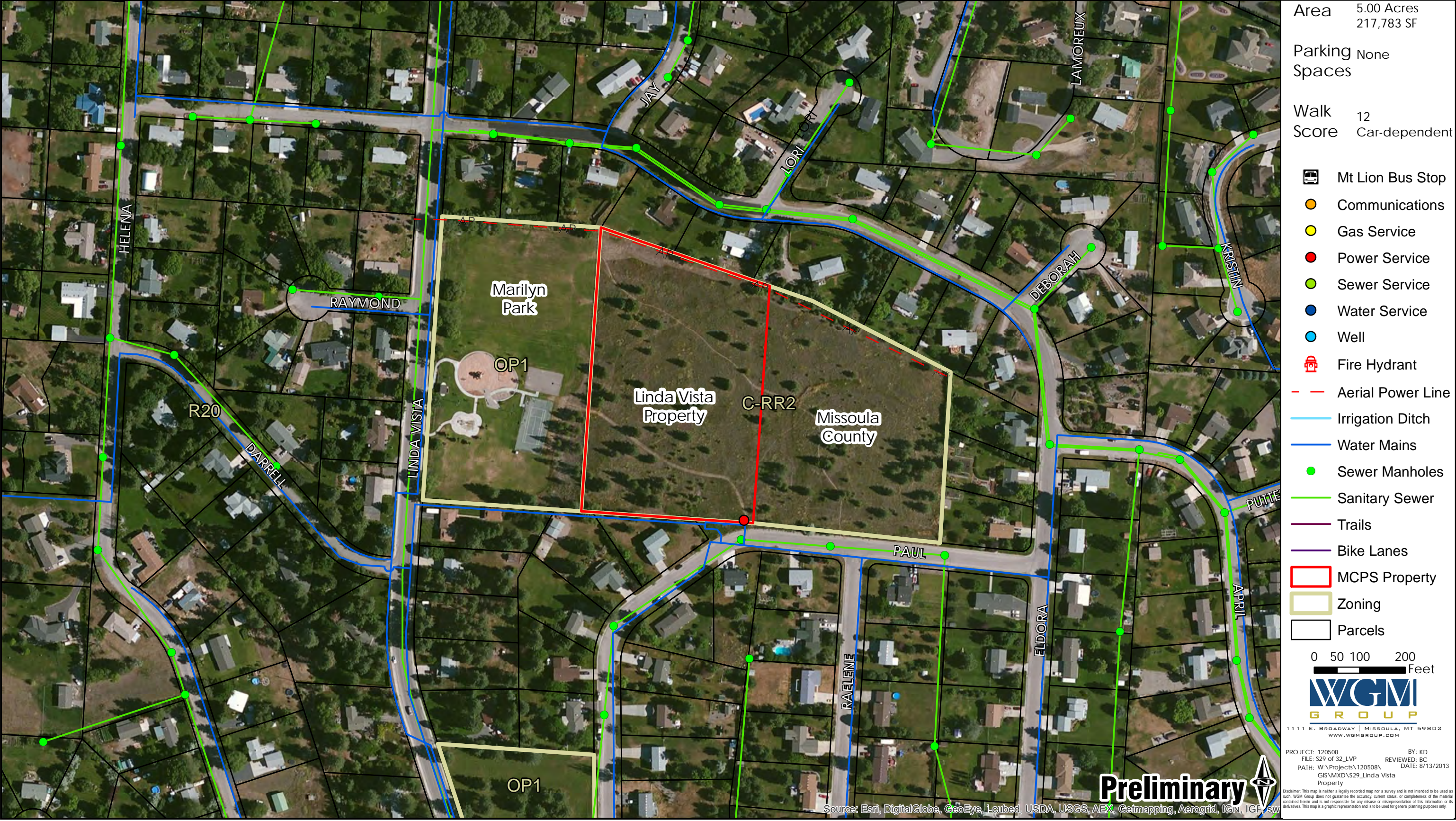


SITE CONDITION ASSESSMENT
55TH STREET PROPERTY

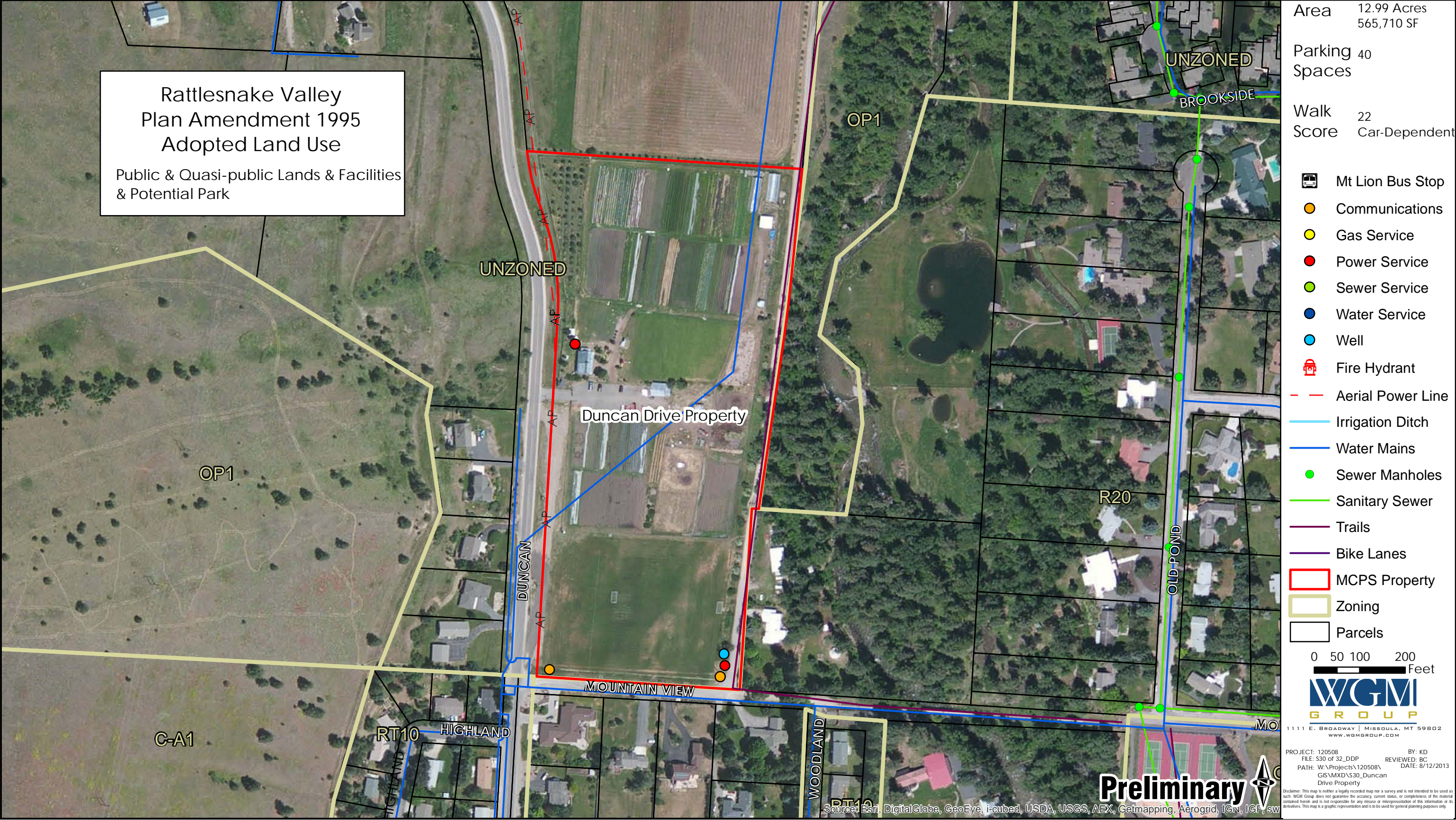


SITE CONDITION ASSESSMENT

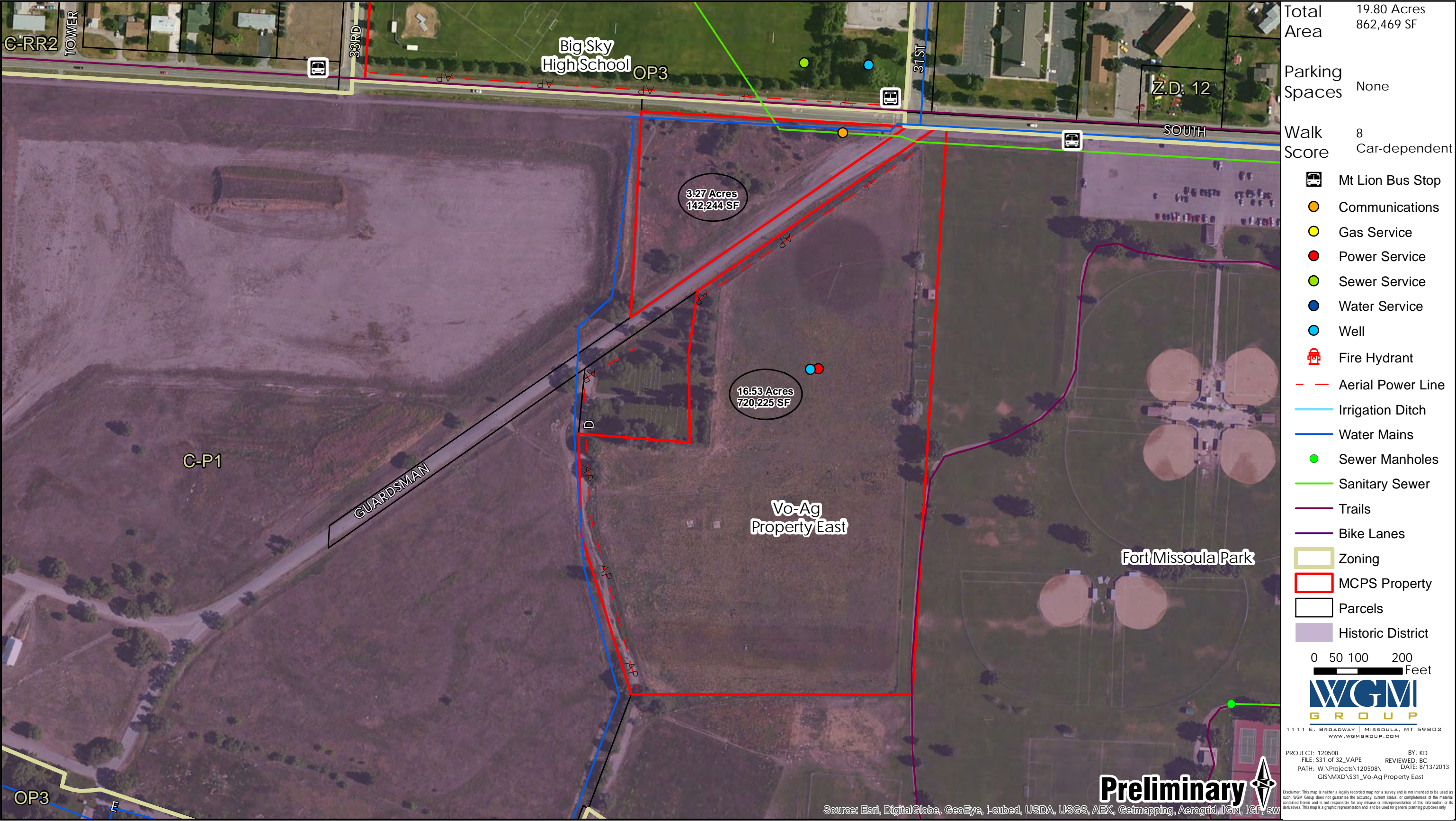
LINDA VISTA PROPERTY



SITE CONDITION ASSESSMENT
Duncan Drive Property



SITE CONDITION ASSESSMENT
VO-AG PROPERTY EAST



Total Area	19.80 Acres 862,469 SF
Parking Spaces	None
Walk Score	8 Car-dependent

- Mt Lion Bus Stop
- Communications
- Gas Service
- Power Service
- Sewer Service
- Water Service
- Well
- Fire Hydrant
- Aerial Power Line
- Irrigation Ditch
- Water Mains
- Sewer Manholes
- Sanitary Sewer
- Trails
- Bike Lanes
- Zoning
- MCPS Property
- Parcels
- Historic District

0 50 100 200 Feet
WGM GROUP
1111 E. BROADWAY | MISSOULA, MT 59802
WWW.WMGROUP.COM

PROJECT: 120508 BY: KD
FILE: S31 of 32_VAPE REVIEWED: BC
PATH: W:\Projects\120508\ DATE: 8/13/2013
GIS\MXD\S31_Vo-Ag Property East
Disclaimer: This map is neither a legally recorded map nor a survey and is not intended to be used as such. WGM Group does not guarantee the accuracy, current status, or completeness of the material contained herein and is not responsible for any misuse or misrepresentation of this information or its derivatives. This map is a graphic representation and is to be used for general planning purposes only.

SITE CONDITION ASSESSMENT
VO-AG PROPERTY WEST

